
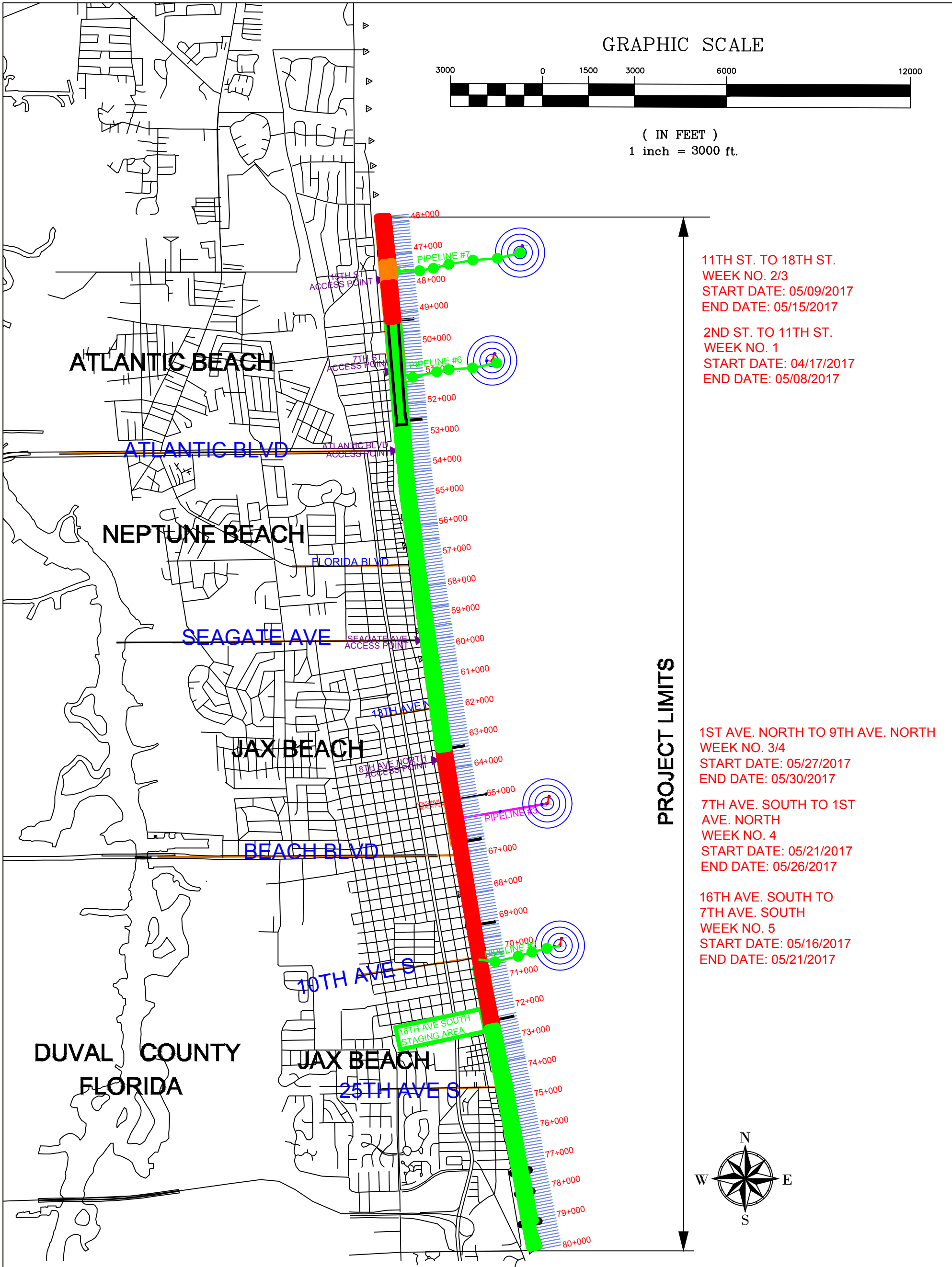


GRAPHIC SCALE



(IN FEET)
1 inch = 3000 ft.



11TH ST. TO 18TH ST.
WEEK NO. 2/3
START DATE: 05/09/2017
END DATE: 05/15/2017


2ND ST. TO 11TH ST.
WEEK NO. 1
START DATE: 04/17/2017
END DATE: 05/08/2017

PROJECT LIMITS

1ST AVE. NORTH TO 9TH AVE. NORTH
WEEK NO. 3/4
START DATE: 05/27/2017
END DATE: 05/30/2017

7TH AVE. SOUTH TO 1ST AVE. NORTH
WEEK NO. 4
START DATE: 05/21/2017
END DATE: 05/26/2017

16TH AVE. SOUTH TO 7TH AVE. SOUTH
WEEK NO. 5
START DATE: 05/16/2017
END DATE: 05/21/2017



LEGEND	
	CONSTRUCTION ACCESS
	BEACH STATIONING LINES
	PROPOSED SUBLINE LANDINGS
	ACTUAL SUBLINE LANDINGS
	NO CONSTRUCTION CURRENTLY
	FINISHED CONSTRUCTION AREA
	CURRENT CONSTRUCTION AREA
	COMPL. 2017 CONSTR. AREA

01	PROJECT	Duval County Shore Protection Project
	TITLE/SURVEY TITLE	Beach Progress Map
	SCALE	1:3000
DATE	MAY 10, 2017	
DRAWN BY	72527	
CHECKED BY	W9128P-13-D-0007 0013	
DESIGNED BY	M. Pankhilo	
APPROVED BY		
PAGE		



GREAT LAKES DREDGE AND DOCK COMPANY
2122 York Road Oak Brook IL 60521
CIVIL ENGINEERING/ SURVEYING DIVISION
Phone: 630 574-3000 Fax: 630 574-1515

REVISIONS	DATE	DESCRIPTION